

Vattenfall Wind Power Ltd

Thanet Extension Offshore Wind Farm

Appendix 38B to Deadline 1 Submission: Land
Plan (Onshore)

Relevant Examination Deadline: 1

Submitted by Vattenfall Wind Power Ltd

Date: January 2019

Application Ref 2.3

Revision C

Drafted By:	Ardent Management Limited
Approved By:	Daniel Bates
Date of Approval:	January 2019
Revision:	C

Revision A	Original Document submitted with Application
Revision B	Revised Document submitted to the Examining Authority
Revision C	Revised Document submitted to the Examining Authority
N/A	

Copyright © 2019 Vattenfall Wind Power Ltd

All pre-existing rights retained

632000


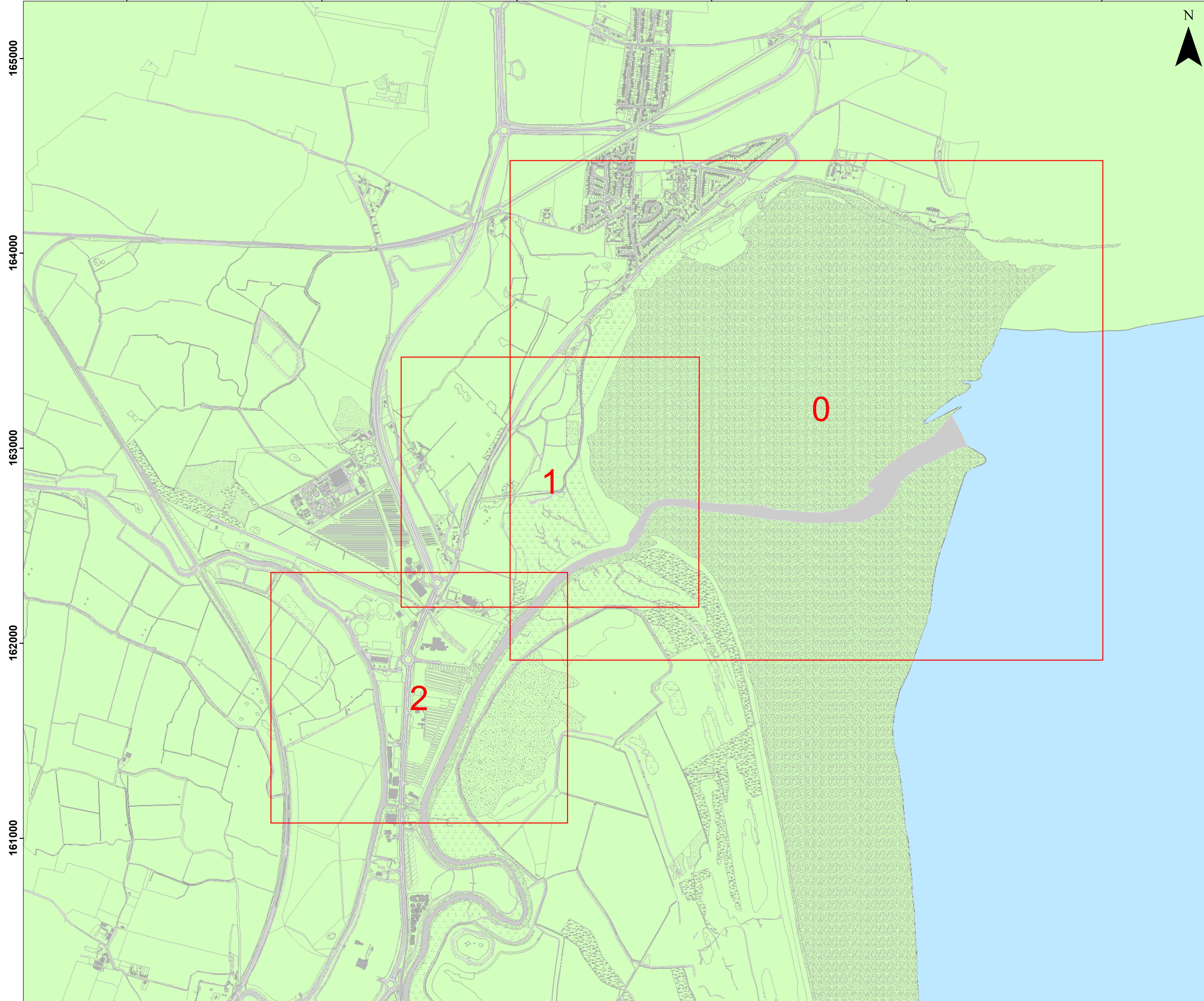
633000

634000

635000

636000

637000



165000

164000

163000

162000

161000

165000

164000

163000

162000

161000

632000

633000

634000

635000

636000

637000



THANET EXTENSION OFFSHORE WIND FARM

Land Plan (Onshore)

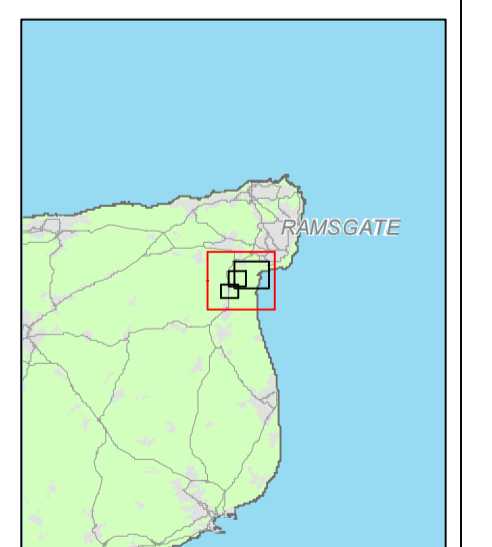
Key Plan

Document reference: 2.3
APFP Regulation: 5(2)(i)


Legend

 Page extents

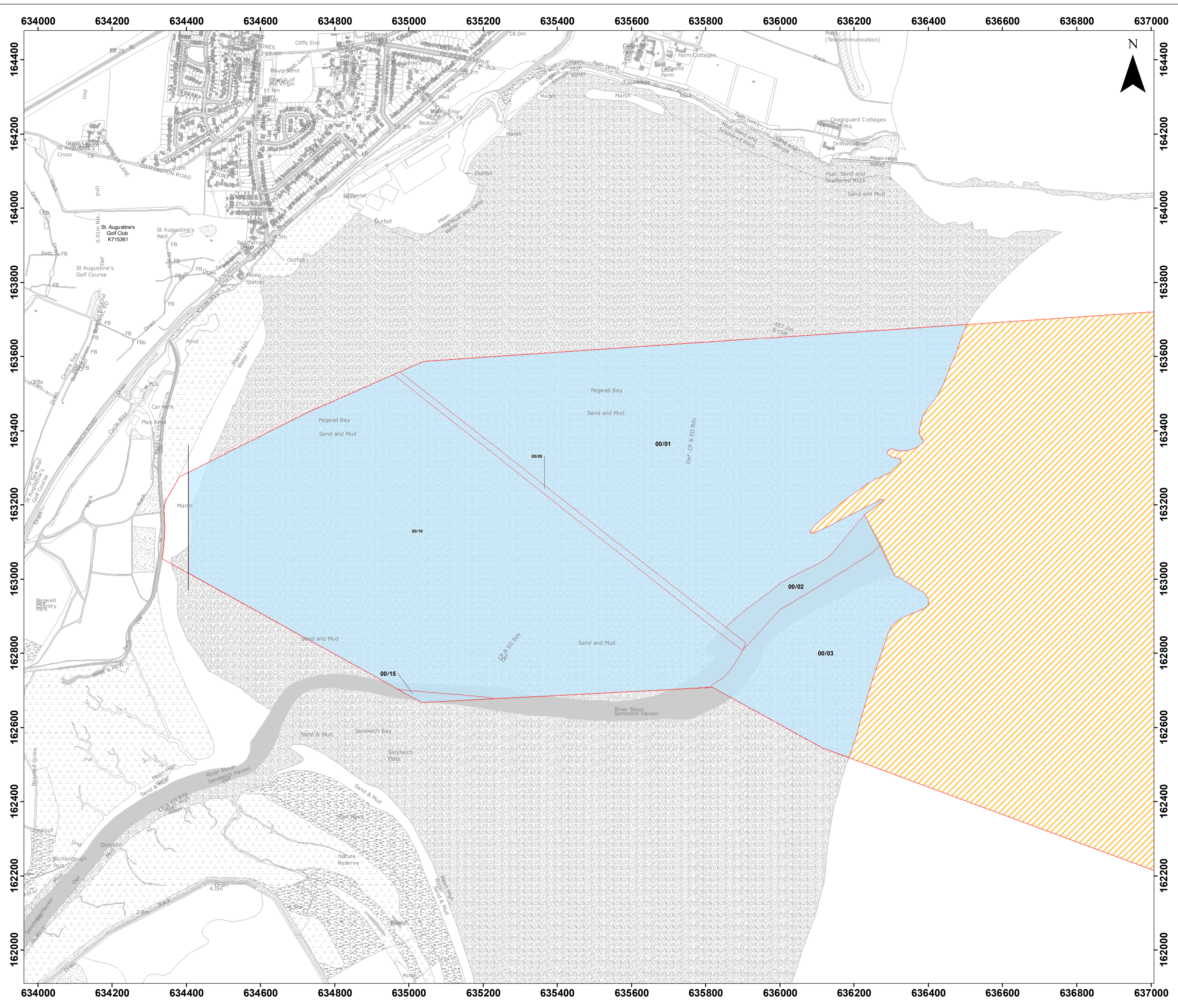
Datum: OSGB 1936
Projection: BNG



© Vattenfall Wind Power Ltd 2018
© Crown copyright and database rights 2017 Ordnance
Survey 0100031673

Scale @ A1 - 1:10,000 

Drg No	20190107_ARDGIS158_Thanet_Extension_KP		
Rev	C	Date	07/01/2019
By	JH	Check	MC





THANET EXTENSION OFFSHORE WIND FARM

Land Plan (Onshore)

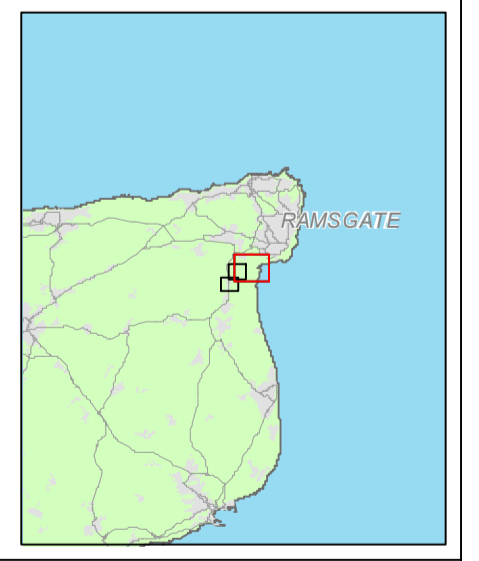
Sheet 0

Document reference: 2.3
APFP Regulation: 5(2)(i)

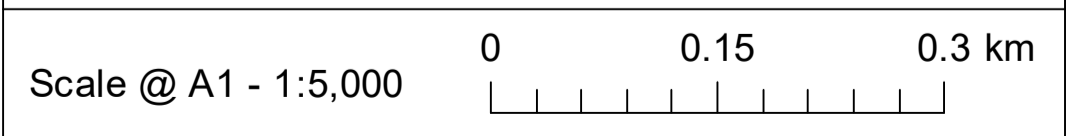
Legend

-  Permanent acquisition of new rights
-  Crown Land

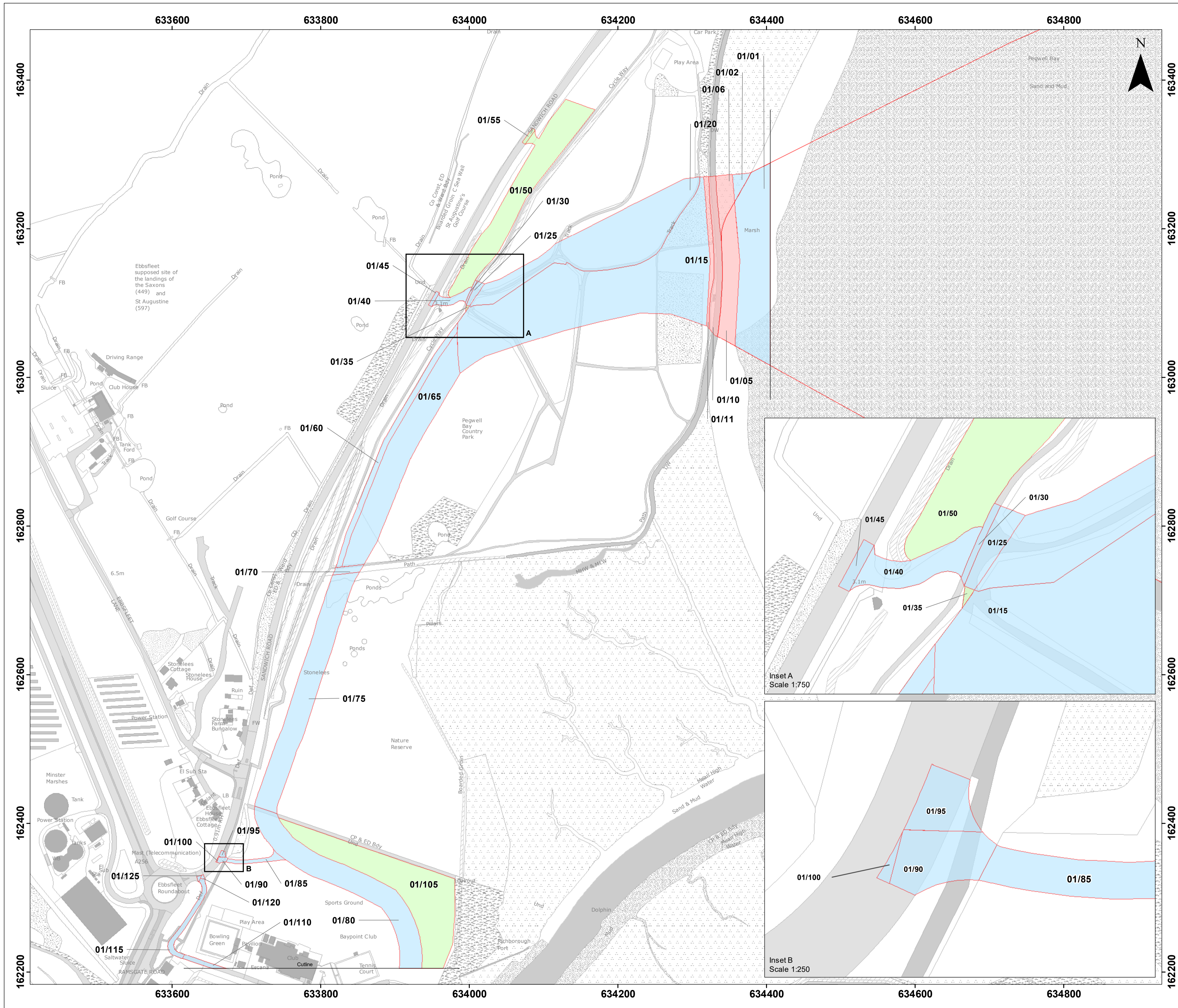
Datum: OSGB 1936
Projection: BNG



© Vattenfall Wind Power Ltd 2018
© Crown copyright and database rights 2017 Ordnance Survey 0100031673



Drg No	20190104_ARDGIS158_Thanet_Extension_LPs0		
Rev	C	Date	07/01/2019
By	IM	Check	MC



THANET EXTENSION OFFSHORE WIND FARM

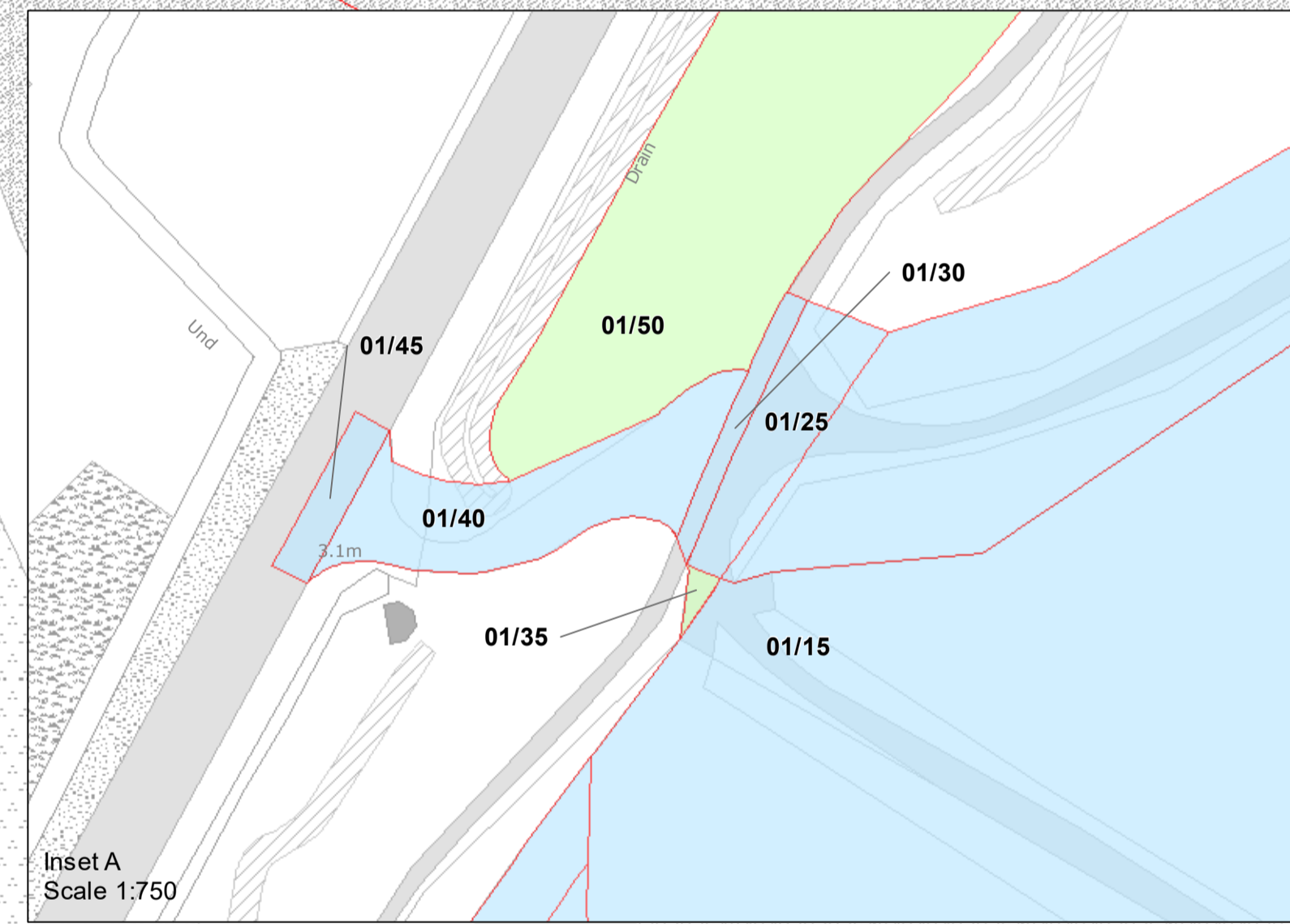
Land Plan (Onshore)

Sheet 1

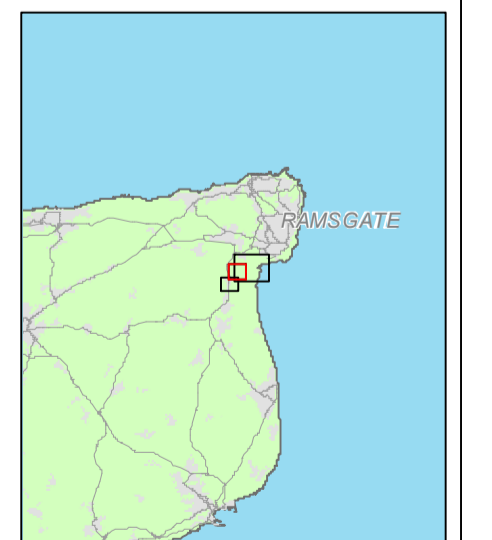
Document reference: 2.3
APFP Regulation: 5(2)(i)

Legend

- Permanent acquisition of new rights
- Permanent freehold
- Temporary possession



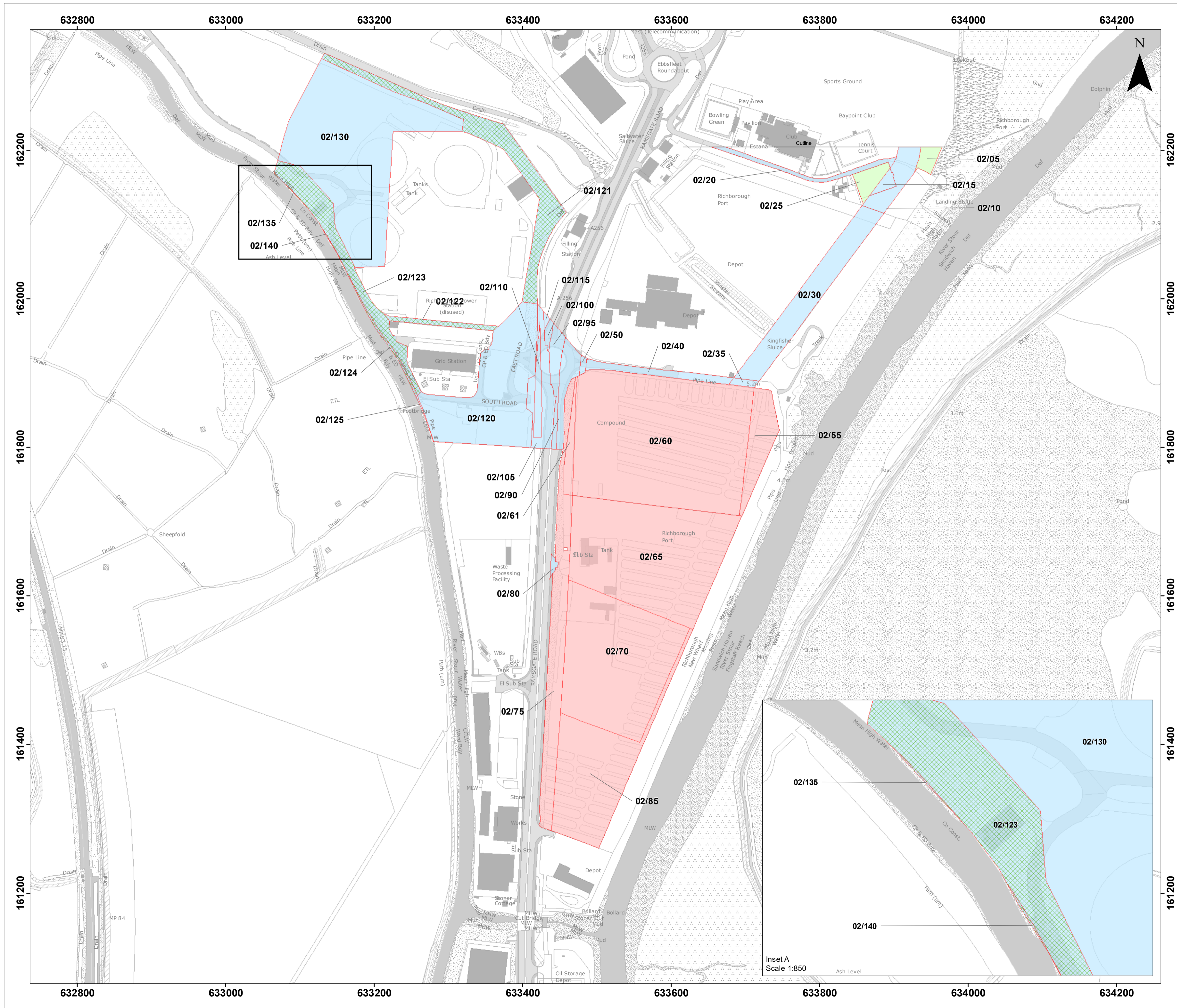
Datum: OSGB 1936
Projection: BNG



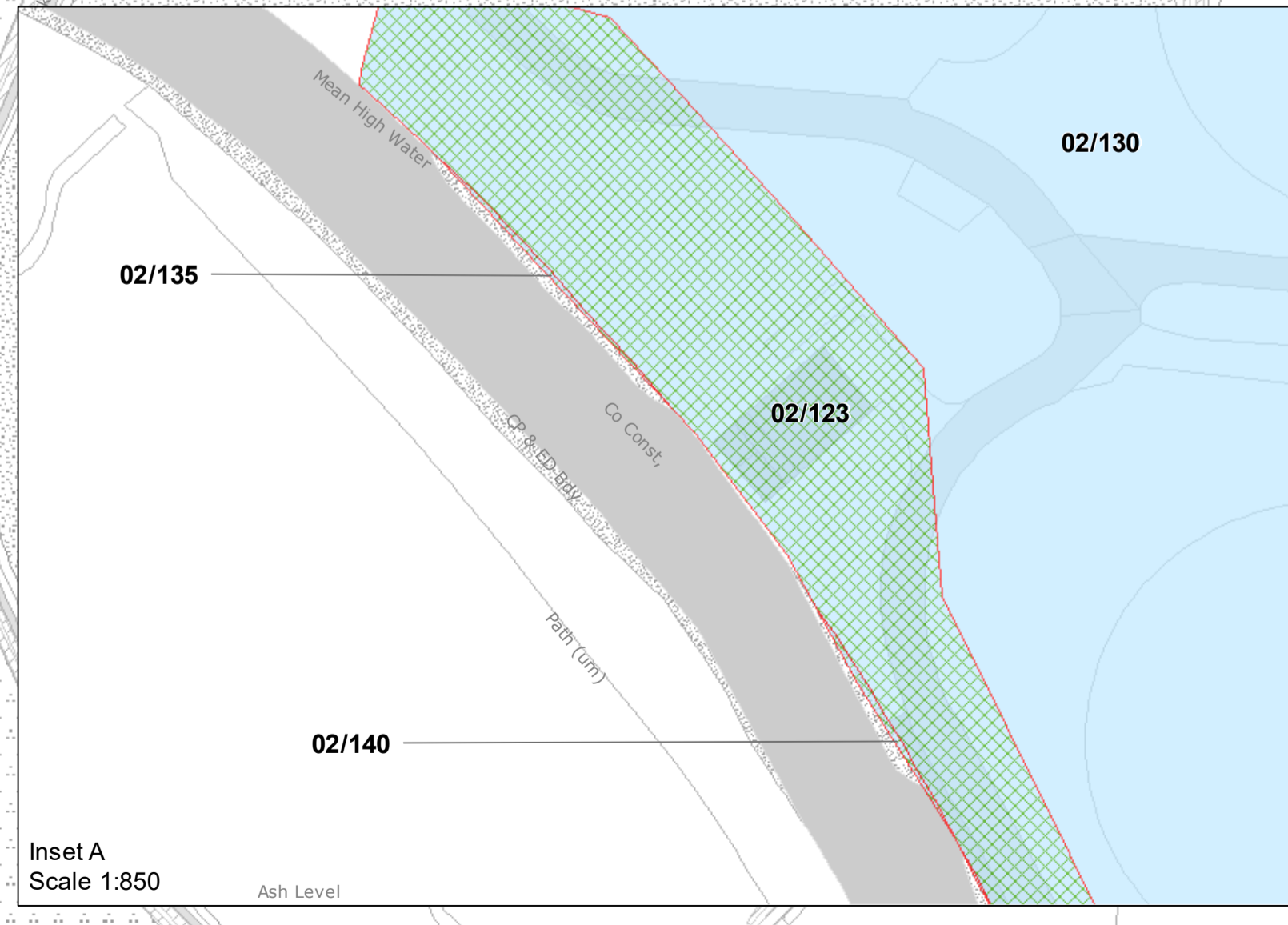
© Vattenfall Wind Power Ltd 2018
© Crown copyright and database rights 2017 Ordnance Survey 0100031673

Scale @ A1 - 1:2,500
0
0.075
0.15 km

Drq No	20190104_ARDGIS158_Thanet_Extension_LPs1		
Rev	C	Date	07/01/2019
By	IM	Check	MC



02/135
Co. Const. from (un) Def.
02/140
Pipe Line
Ash Level



THANET EXTENSION OFFSHORE WIND FARM

Land Plan (Onshore)

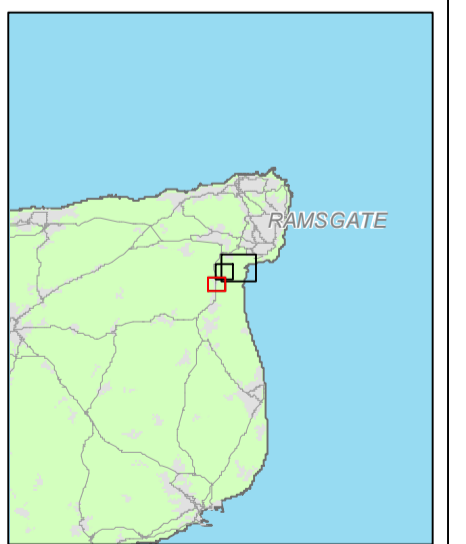
Sheet 2

Document reference: 2.3
APFP Regulation: 5(2)(i)

Legend

- Permanent acquisition of new rights
- Permanent freehold acquisition
- Temporary possession
- Cable route options – Permanent acquisition of new rights

Datum: OSGB 1936
Projection: BNG



© Vattenfall Wind Power Ltd 2018
© Crown copyright and database rights 2017 Ordnance Survey 0100031673

Scale @ A1 - 1:2,500 0 0.075 0.15 km

Drq No	20190104_ARDGIS158_Thanet_Extension_LPs2		
Rev	C	Date	07/01/2019
By	IM	Check	MC